



Major Road: FELTHAM ROAD
Minor Road: LAMBRICK WAY
Municipality: District of Saanich
File Name: Feltham Road And Lambrick Way - February 2023.xlsx
Location #: TIN000484
Count ID: 2023020
Date: February 28, 2023
Day-of-week: Tuesday

Intersection Type: 3-leg
Signalized: No
Weather: Rain in morning, Partly cloudy, 5°

Vehicle Classification: Car, Trucks, Pedestrian, Bikes

Time of Day	Start	End	Duration
AM	07:30	09:30	02:00
MD	-	-	-
PM	14:00	18:00	04:00
Total	07:30	18:00	06:00

Notes

Comments Construction along Feltham Rd to the east of Lambrick Way - traffic continued to flow in both directions.

Feltham Road And Lambrick Way - February
2023 - TMC



McElhanney

Tue Feb 28, 2023

Full Length (7:30 AM-9:30 AM, 2 PM-6 PM)

All Classes (Motorcycles, Lights, Single-Unit
Trucks, Articulated Trucks, Buses, Pedestrians,
Bicycles on Road, Bicycles on Crosswalk)

All Movements

ID: 1045648, Location: 48.476033, -123.328376,

Site Code: TIN000484

Provided by: McElhanney Kamloops
710 Laval Crescent, Kamloops, BC, V2C5P3, CA

Leg Direction	Lambrick Way Southbound					Feltham Rd Westbound					Sidewalk Only Northbound		Feltham Rd Eastbound					
Time	R	L	U	App	Ped*	R	T	U	App	Ped*	App	Ped*	T	L	U	App	Ped*	Int
2023-02-28 7:30AM	2	1	0	3	0	0	56	0	56	0	0	2	28	3	0	31	0	90
7:45AM	1	3	0	4	1	0	76	0	76	0	0	2	27	4	0	31	0	111
Hourly Total	3	4	0	7	1	0	132	0	132	0	0	4	55	7	0	62	0	201
8:00AM	4	2	0	6	2	4	73	0	77	0	0	1	36	2	0	38	0	121
8:15AM	4	1	0	5	1	3	73	0	76	0	0	3	67	6	0	73	0	154
8:30AM	11	2	0	13	4	8	88	0	96	0	0	1	74	17	0	91	0	200
8:45AM	9	2	0	11	1	12	66	0	78	0	0	2	55	13	0	68	0	157
Hourly Total	28	7	0	35	8	27	300	0	327	0	0	7	232	38	0	270	0	632
9:00AM	8	5	0	13	7	10	60	0	70	0	0	1	45	11	0	56	0	139
9:15AM	5	4	0	9	4	9	51	0	60	1	0	1	38	11	0	49	0	118
9:30AM	0	0	0	0	0	0	0	0	0	2	0	2	0	0	0	0	0	0
Hourly Total	13	9	0	22	11	19	111	0	130	3	0	4	83	22	0	105	0	257
2:00PM	12	5	0	17	4	1	59	0	60	0	0	1	74	2	0	76	0	153
2:15PM	5	7	0	12	10	6	55	0	61	0	0	0	71	10	0	81	0	154
2:30PM	9	5	0	14	2	4	65	0	69	0	0	1	88	5	0	93	0	176
2:45PM	6	1	0	7	3	8	80	0	88	0	0	2	80	4	0	84	0	179
Hourly Total	32	18	0	50	19	19	259	0	278	0	0	4	313	21	0	334	0	662
3:00PM	7	3	0	10	4	5	103	0	108	0	0	3	85	14	1	100	0	218
3:15PM	20	7	0	27	6	7	84	0	91	0	0	0	86	13	0	99	0	217
3:30PM	9	2	0	11	5	9	84	0	93	0	0	7	83	18	0	101	0	205
3:45PM	6	4	0	10	6	10	87	0	97	1	0	4	94	16	0	110	0	217
Hourly Total	42	16	0	58	21	31	358	0	389	1	0	14	348	61	1	410	0	857
4:00PM	9	3	0	12	2	3	82	0	85	0	0	2	91	15	0	106	0	203
4:15PM	5	5	0	10	2	3	65	0	68	0	0	4	80	14	0	94	0	172
4:30PM	17	17	0	34	2	11	85	0	96	0	0	4	102	14	0	116	0	246
4:45PM	10	5	0	15	6	15	86	0	101	0	0	4	97	7	0	104	0	220
Hourly Total	41	30	0	71	12	32	318	0	350	0	0	14	370	50	0	420	0	841
5:00PM	14	5	0	19	5	13	89	0	102	2	0	6	107	17	0	124	0	245
5:15PM	9	7	0	16	5	12	58	0	70	0	0	4	85	16	0	101	0	187
5:30PM	18	5	0	23	2	11	57	0	68	0	0	5	95	16	0	111	0	202
5:45PM	19	3	0	22	3	7	86	0	93	0	0	3	97	23	0	120	1	235
Hourly Total	60	20	0	80	15	43	290	0	333	2	0	18	384	72	0	456	1	869
Total	219	104	0	323	87	171	1768	0	1939	6	0	65	1785	271	1	2057	1	4319
% Approach	67.8%	32.2%	0%	-	-	8.8%	91.2%	0%	-	-	-	-	86.8%	13.2%	0%	-	-	-
% Total	5.1%	2.4%	0%	7.5%	-	4.0%	40.9%	0%	44.9%	-	0%	-	41.3%	6.3%	0%	47.6%	-	-
Motorcycles	0	0	0	0	-	0	3	0	3	-	0	-	2	0	0	2	-	5
% Motorcycles	0%	0%	0%	0%	-	0%	0.2%	0%	0.2%	-	-	-	0.1%	0%	0%	0.1%	-	0.1%
Lights	214	104	0	318	-	171	1722	0	1893	-	0	-	1743	269	1	2013	-	4224
% Lights	97.7%	100%	0%	98.5%	-	100%	97.4%	0%	97.6%	-	-	-	97.6%	99.3%	100%	97.9%	-	97.8%
Single-Unit Trucks	1	0	0	1	-	0	9	0	9	-	0	-	13	0	0	13	-	23
% Single-Unit Trucks	0.5%	0%	0%	0.3%	-	0%	0.5%	0%	0.5%	-	-	-	0.7%	0%	0%	0.6%	-	0.5%
Articulated Trucks	0	0	0	0	-	0	0	0	0	-	0	-	0	0	0	0	-	0
% Articulated Trucks	0%	0%	0%	0%	-	0%	0%	0%	0%	-	-	-	0%	0%	0%	0%	-	0%
Buses	2	0	0	2	-	0	27	0	27	-	0	-	24	2	0	26	-	55
% Buses	0.9%	0%	0%	0.6%	-	0%	1.5%	0%	1.4%	-	-	-	1.3%	0.7%	0%	1.3%	-	1.3%
Bicycles on Road	2	0	0	2	-	0	7	0	7	-	0	-	3	0	0	3	-	12
% Bicycles on Road	0.9%	0%	0%	0.6%	-	0%	0.4%	0%	0.4%	-	-	-	0.2%	0%	0%	0.1%	-	0.3%
Pedestrians	-	-	-	-	87	-	-	-	-	5	-	63	-	-	-	-	-	1
% Pedestrians	-	-	-	-	100%	-	-	-	-	83.3%	-	96.9%	-	-	-	-	-	100%

Leg Direction	Lambrick Way Southbound					Feltham Rd Westbound					Sidewalk Only Northbound		Feltham Rd Eastbound						
Time	R	L	U	App	Ped*	R	T	U	App	Ped*	App	Ped*	T	L	U	App	Ped*	Int	
Bicycles on Crosswalk	-	-	-	-	0	-	-	-	-	1	-	2	-	-	-	-	-	0	
% Bicycles on Crosswalk	-	-	-	-	0%	-	-	-	-	16.7%	-	3.1%	-	-	-	-	-	0%	-

*Pedestrians and Bicycles on Crosswalk. L: Left, R: Right, T: Thru, U: U-Turn

Feltham Road And Lambrick Way - February

2023 - TMC

Tue Feb 28, 2023

Full Length (7:30 AM-9:30 AM, 2 PM-6 PM)

All Classes (Motorcycles, Lights, Single-Unit Trucks, Articulated Trucks, Buses, Pedestrians, Bicycles on Road, Bicycles on Crosswalk)

All Movements

ID: 1045648, Location: 48.476033, -123.328376,

Site Code: TIN000484



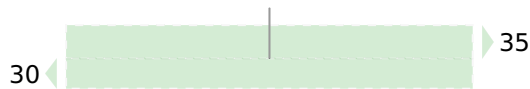
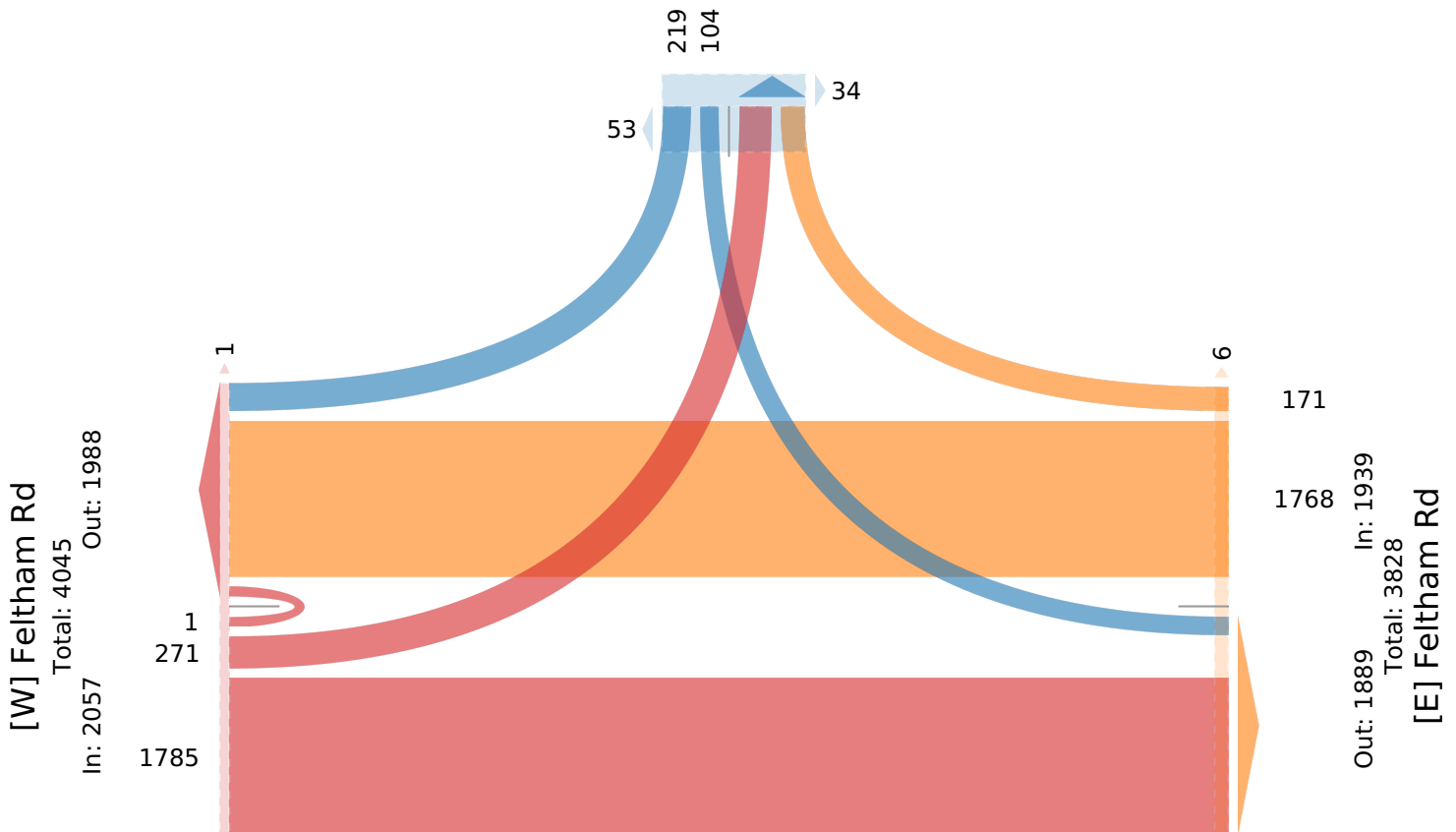
McElhanney

Provided by: McElhanney Kamloops
710 Laval Crescent, Kamloops, BC, V2C5P3, CA

[N] Lambrick Way

Total: 765

In: 323 Out: 442



[S] Sidewalk Only

Feltham Road And Lambrick Way - February
2023 - TMC



McElhanney

Tue Feb 28, 2023

AM Peak (8:15 AM - 9:15 AM)

All Classes (Motorcycles, Lights, Single-Unit
Trucks, Articulated Trucks, Buses, Pedestrians,
Bicycles on Road, Bicycles on Crosswalk)

All Movements

ID: 1045648, Location: 48.476033, -123.328376,

Site Code: TIN000484

Provided by: McElhanney Kamloops
710 Laval Crescent, Kamloops, BC, V2C5P3, CA

Leg Direction	Lambrick Way Southbound					Feltham Rd Westbound					Sidewalk Only Northbound		Feltham Rd Eastbound					
Time	R	L	U	App	Ped*	R	T	U	App	Ped*	App	Ped*	T	L	U	App	Ped*	Int
2023-02-28 8:15AM	4	1	0	5	1	3	73	0	76	0	0	3	67	6	0	73	0	154
8:30AM	11	2	0	13	4	8	88	0	96	0	0	1	74	17	0	91	0	200
8:45AM	9	2	0	11	1	12	66	0	78	0	0	2	55	13	0	68	0	157
9:00AM	8	5	0	13	7	10	60	0	70	0	0	1	45	11	0	56	0	139
Total	32	10	0	42	13	33	287	0	320	0	0	7	241	47	0	288	0	650
% Approach	76.2%	23.8%	0%	-	-	10.3%	89.7%	0%	-	-	-	-	83.7%	16.3%	0%	-	-	-
% Total	4.9%	1.5%	0%	6.5%	-	5.1%	44.2%	0%	49.2%	-	0%	-	37.1%	7.2%	0%	44.3%	-	-
PHF	0.727	0.500	-	0.808	-	0.688	0.815	-	0.833	-	-	-	0.811	0.691	-	0.788	-	0.811
Motorcycles	0	0	0	0	-	0	0	0	0	-	0	-	0	0	0	0	-	0
% Motorcycles	0%	0%	0%	0%	-	0%	0%	0%	0%	-	-	-	0%	0%	0%	0%	-	0%
Lights	32	10	0	42	-	33	281	0	314	-	0	-	232	47	0	279	-	635
% Lights	100%	100%	0%	100%	-	100%	97.9%	0%	98.1%	-	-	-	96.3%	100%	0%	96.9%	-	97.7%
Single-Unit Trucks	0	0	0	0	-	0	0	0	0	-	0	-	3	0	0	3	-	3
% Single-Unit Trucks	0%	0%	0%	0%	-	0%	0%	0%	0%	-	-	-	1.2%	0%	0%	1.0%	-	0.5%
Articulated Trucks	0	0	0	0	-	0	0	0	0	-	0	-	0	0	0	0	-	0
% Articulated Trucks	0%	0%	0%	0%	-	0%	0%	0%	0%	-	-	-	0%	0%	0%	0%	-	0%
Buses	0	0	0	0	-	0	6	0	6	-	0	-	5	0	0	5	-	11
% Buses	0%	0%	0%	0%	-	0%	2.1%	0%	1.9%	-	-	-	2.1%	0%	0%	1.7%	-	1.7%
Bicycles on Road	0	0	0	0	-	0	0	0	0	-	0	-	1	0	0	1	-	1
% Bicycles on Road	0%	0%	0%	0%	-	0%	0%	0%	0%	-	-	-	0.4%	0%	0%	0.3%	-	0.2%
Pedestrians	-	-	-	-	13	-	-	-	-	0	-	7	-	-	-	-	-	0
% Pedestrians	-	-	-	-	100%	-	-	-	-	-	-	100%	-	-	-	-	-	-
Bicycles on Crosswalk	-	-	-	-	0	-	-	-	-	0	-	0	-	-	-	-	-	0
% Bicycles on Crosswalk	-	-	-	-	0%	-	-	-	-	-	-	0%	-	-	-	-	-	-

*Pedestrians and Bicycles on Crosswalk. L: Left, R: Right, T: Thru, U: U-Turn

Feltham Road And Lambrick Way - February

2023 - TMC

Tue Feb 28, 2023

AM Peak (8:15 AM - 9:15 AM)

All Classes (Motorcycles, Lights, Single-Unit Trucks, Articulated Trucks, Buses, Pedestrians, Bicycles on Road, Bicycles on Crosswalk)

All Movements

ID: 1045648, Location: 48.476033, -123.328376,

Site Code: TIN000484



McElhanney

Provided by: McElhanney Kamloops
710 Laval Crescent, Kamloops, BC, V2C5P3, CA

[N] Lambrick Way

Total: 122

In: 42 Out: 80

32 10

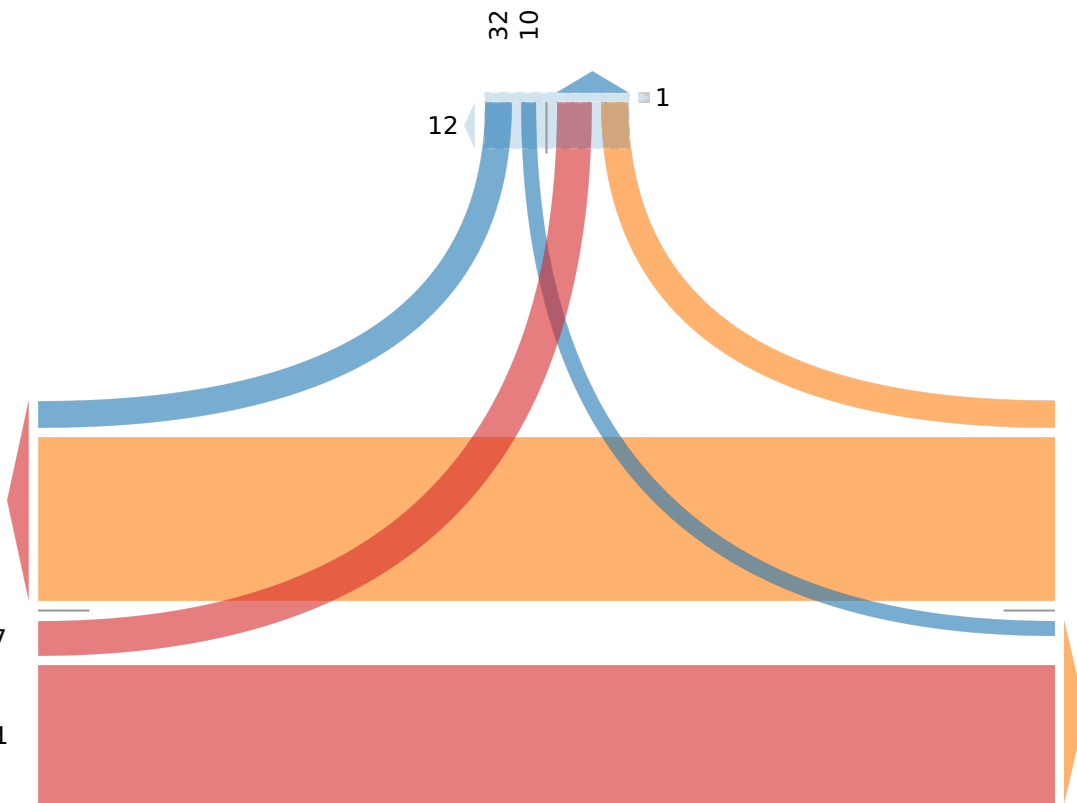
12

1

[W] Feltham Rd

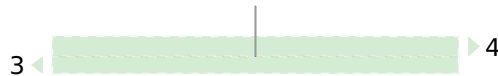
Total: 607
In: 288 Out: 319

47
241



33
287

Out: 251 In: 320
Total: 571
[E] Feltham Rd



[S] Sidewalk Only

Feltham Road And Lambrick Way - February
2023 - TMC

Tue Feb 28, 2023

PM Peak (4:30 PM - 5:30 PM) - Overall Peak Hour

All Classes (Motorcycles, Lights, Single-Unit
Trucks, Articulated Trucks, Buses, Pedestrians,
Bicycles on Road, Bicycles on Crosswalk)

All Movements

ID: 1045648, Location: 48.476033, -123.328376,

Site Code: TIN000484



McElhanney

Provided by: McElhanney Kamloops
710 Laval Crescent, Kamloops, BC, V2C5P3, CA

Leg Direction	Lambrick Way Southbound					Feltham Rd Westbound					Sidewalk Only Northbound		Feltham Rd Eastbound					
Time	R	L	U	App	Ped*	R	T	U	App	Ped*	App	Ped*	T	L	U	App	Ped*	Int
2023-02-28 4:30PM	17	17	0	34	2	11	85	0	96	0	0	4	102	14	0	116	0	246
4:45PM	10	5	0	15	6	15	86	0	101	0	0	4	97	7	0	104	0	220
5:00PM	14	5	0	19	5	13	89	0	102	2	0	6	107	17	0	124	0	245
5:15PM	9	7	0	16	5	12	58	0	70	0	0	4	85	16	0	101	0	187
Total	50	34	0	84	18	51	318	0	369	2	0	18	391	54	0	445	0	898
% Approach	59.5%	40.5%	0%	-	-	13.8%	86.2%	0%	-	-	-	-	87.9%	12.1%	0%	-	-	-
% Total	5.6%	3.8%	0%	9.4%	-	5.7%	35.4%	0%	41.1%	-	0%	-	43.5%	6.0%	0%	49.6%	-	-
PHF	0.735	0.500	-	0.618	-	0.850	0.888	-	0.900	-	-	-	0.914	0.794	-	0.897	-	0.911
Motorcycles	0	0	0	0	-	0	2	0	2	-	0	-	1	0	0	1	-	3
% Motorcycles	0%	0%	0%	0%	-	0%	0.6%	0%	0.5%	-	-	-	0.3%	0%	0%	0.2%	-	0.3%
Lights	49	34	0	83	-	51	307	0	358	-	0	-	388	54	0	442	-	883
% Lights	98.0%	100%	0%	98.8%	-	100%	96.5%	0%	97.0%	-	-	-	99.2%	100%	0%	99.3%	-	98.3%
Single-Unit Trucks	1	0	0	1	-	0	1	0	1	-	0	-	0	0	0	0	-	2
% Single-Unit Trucks	2.0%	0%	0%	1.2%	-	0%	0.3%	0%	0.3%	-	-	-	0%	0%	0%	0%	-	0.2%
Articulated Trucks	0	0	0	0	-	0	0	0	0	-	0	-	0	0	0	0	-	0
% Articulated Trucks	0%	0%	0%	0%	-	0%	0%	0%	0%	-	-	-	0%	0%	0%	0%	-	0%
Buses	0	0	0	0	-	0	6	0	6	-	0	-	2	0	0	2	-	8
% Buses	0%	0%	0%	0%	-	0%	1.9%	0%	1.6%	-	-	-	0.5%	0%	0%	0.4%	-	0.9%
Bicycles on Road	0	0	0	0	-	0	2	0	2	-	0	-	0	0	0	0	-	2
% Bicycles on Road	0%	0%	0%	0%	-	0%	0.6%	0%	0.5%	-	-	-	0%	0%	0%	0%	-	0.2%
Pedestrians	-	-	-	-	18	-	-	-	-	2	-	17	-	-	-	-	-	0
% Pedestrians	-	-	-	-	100%	-	-	-	-	100%	-	94.4%	-	-	-	-	-	-
Bicycles on Crosswalk	-	-	-	-	0	-	-	-	-	0	-	1	-	-	-	-	-	0
% Bicycles on Crosswalk	-	-	-	-	0%	-	-	-	-	0%	-	5.6%	-	-	-	-	-	-

* Pedestrians and Bicycles on Crosswalk. L: Left, R: Right, T: Thru, U: U-Turn

Feltham Road And Lambrick Way - February 2023 - TMC

Tue Feb 28, 2023

PM Peak (4:30 PM - 5:30 PM) - Overall Peak Hour

All Classes (Motorcycles, Lights, Single-Unit Trucks, Articulated Trucks, Buses, Pedestrians, Bicycles on Road, Bicycles on Crosswalk)

All Movements

ID: 1045648, Location: 48.476033, -123.328376,

Site Code: TIN000484



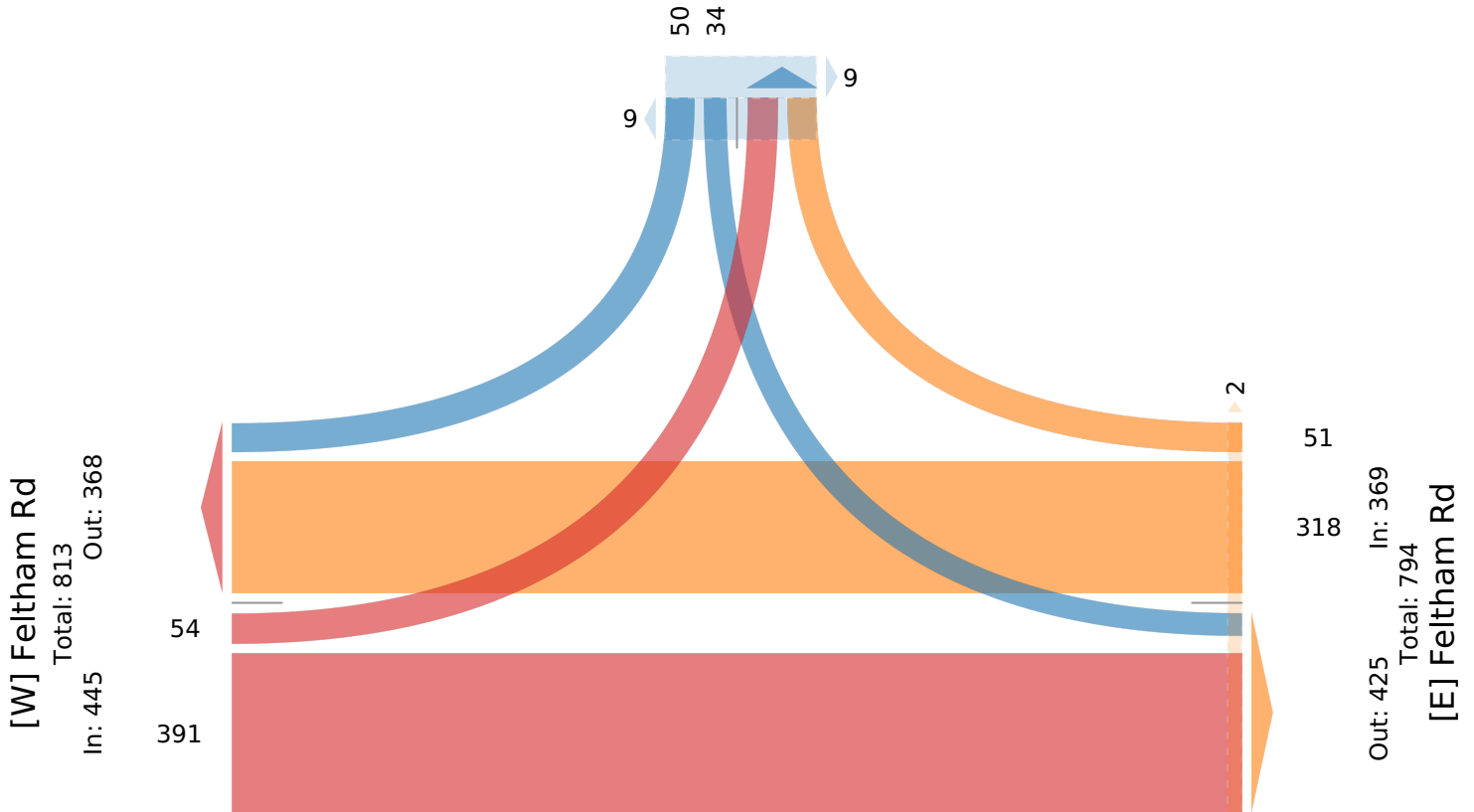
McElhanney

Provided by: McElhanney Kamloops
710 Laval Crescent, Kamloops, BC, V2C5P3, CA

[N] Lambrick Way

Total: 189

In: 84 Out: 105



[S] Sidewalk Only